

A satellite-style map of North America, showing the continent in shades of green and brown, with the surrounding oceans in dark blue. The word "Texas" is underlined in the title text.

Explorers of North America and Texas

Explorers of North America and Texas

Christopher Columbus

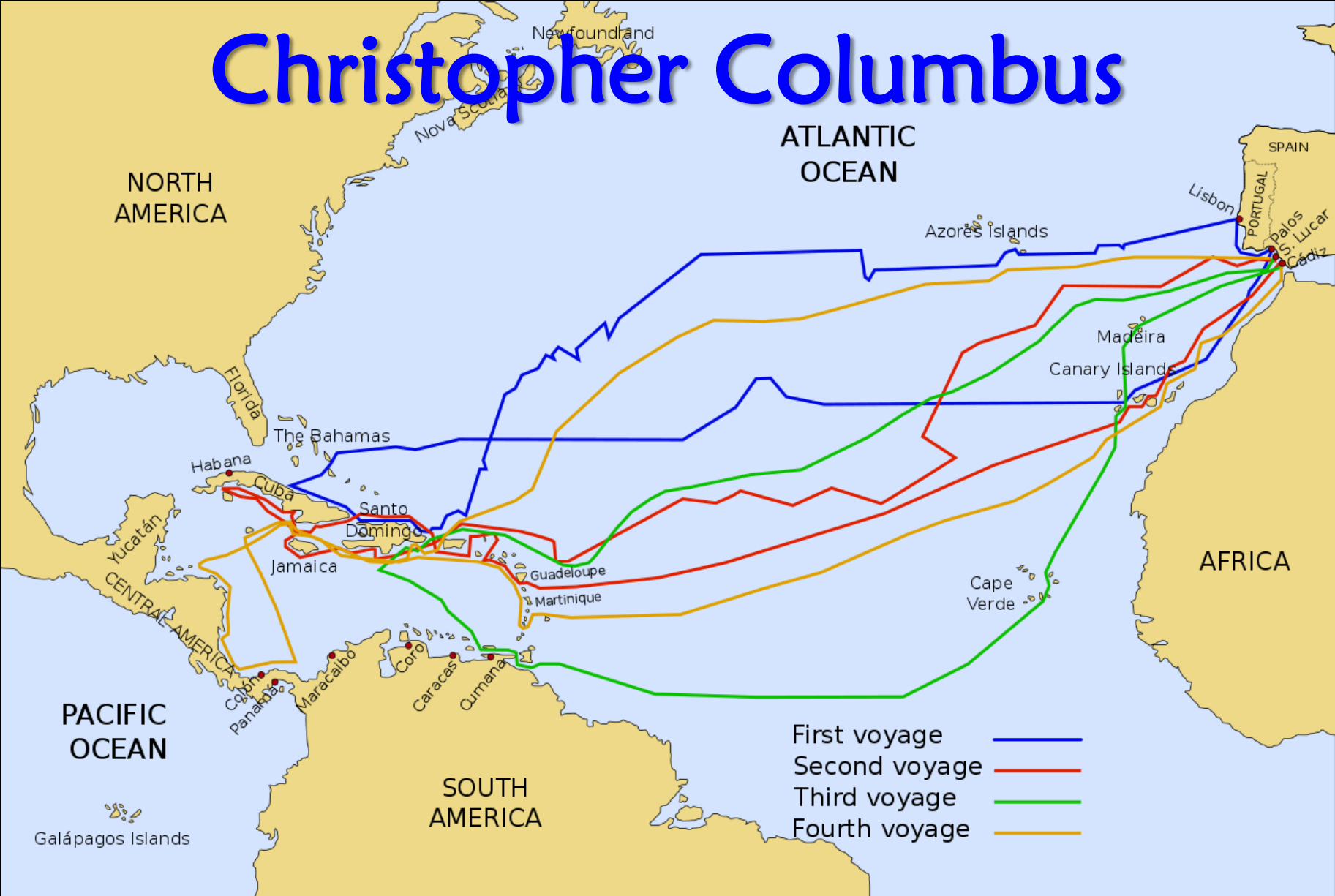


Spain | 1492

Caribbean Islands

Explorers of North America and Texas

Christopher Columbus



Explorers of North America and Texas

Christopher Columbus

Goal: A direct water route to Asia. He found “Indians” and new natural resources, but no route to India or China.

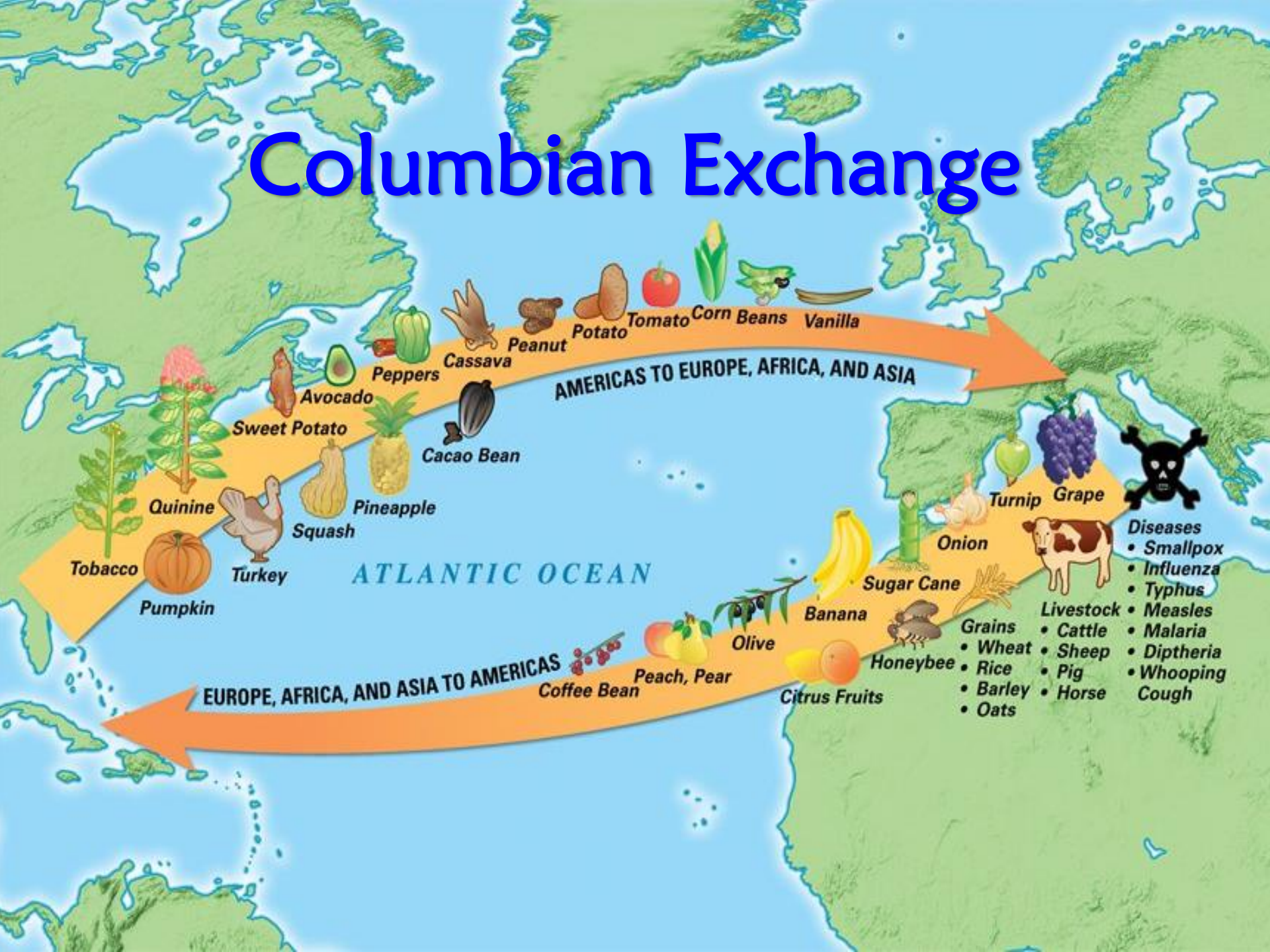
Explorers of North America and Texas

Christopher Columbus

First European encounter
with the Americas.

Established the 'Columbian
Exchange' of goods and
ideas across the Atlantic.

Columbian Exchange



Explorers of North America and Texas

Hernán Cortés



Spain | 1519

Mexico and Central America

Explorers of North America and Texas



Explorers of North America and Texas

Hernán Cortés

Goal: Conquer the Aztec empire in Mexico (locals thought they were gods with their armor & horses).

Explorers of North America and Texas

Hernán Cortés

Established New Spain in Mexico and Central America, brought home great wealth, and spread Christian faith.

Explorers of North America and Texas




Francisco
Pizarro

Spain | 1532
South America

Explorers of North America and Texas

Francisco Pizarro



Explorers of North America and Texas

Francisco Pizarro

**Goal: Conquer the wealthy
Incan empire in Peru (with
superior firepower & horses).**

Explorers of North America and Texas

Francisco Pizarro

Extended Spanish control into
South America along with
“God, gold, and glory.”

Explorers of North America and Texas

Alonso Álvarez de Pineda



Spain | 1519

Along Texas coast

Explorers of North America and Texas

First Glimpse of Texas: Pineda

1519



Explorers of North America and Texas

Alonso Álvarez de Pineda

Goal: Search for a water route to the Pacific Ocean, but failed. First to see Mississippi River.

Explorers of North America and Texas

Alonso Álvarez de Pineda

Created first maps and charts of Texas coast and may have had first contact with Texas Indians (& killed in 1520?).

Explorers of North America and Texas

Pánfilo de Narváez



Spain | 1528

Florida to Texas coast

Explorers of North America and Texas

Pánfilo de Narváez



Explorers of North America and Texas

Pánfilo de Narváez

Goal: Explore lands north of Mexico, but bad luck and storms doomed expedition.

Explorers of North America and Texas

Pánfilo de Narváez

Explored Cuba, his survivors were first Europeans to set foot on Texas soil in 1528.

Explorers of North America and Texas

Álvar Núñez Cabeza de Vaca



Spain | 1528

From upper Texas coast to Mexico

Explorers of North America and Texas

Álvar Núñez Cabeza de Vaca



Explorers of North America and Texas

Álvar Núñez Cabeza de Vaca

Goal: Survive shipwreck and
return to Mexico.

Lived among Indians as
a slave, shaman, and trader
until 1536.

Explorers of North America and Texas

Álvar Núñez Cabeza de Vaca

Published book in 1542,
described land, people, and
animals. Talked of gold at the
Seven Cities of Cibola.

Explorers of North America and Texas

Francisco Vásquez de Coronado

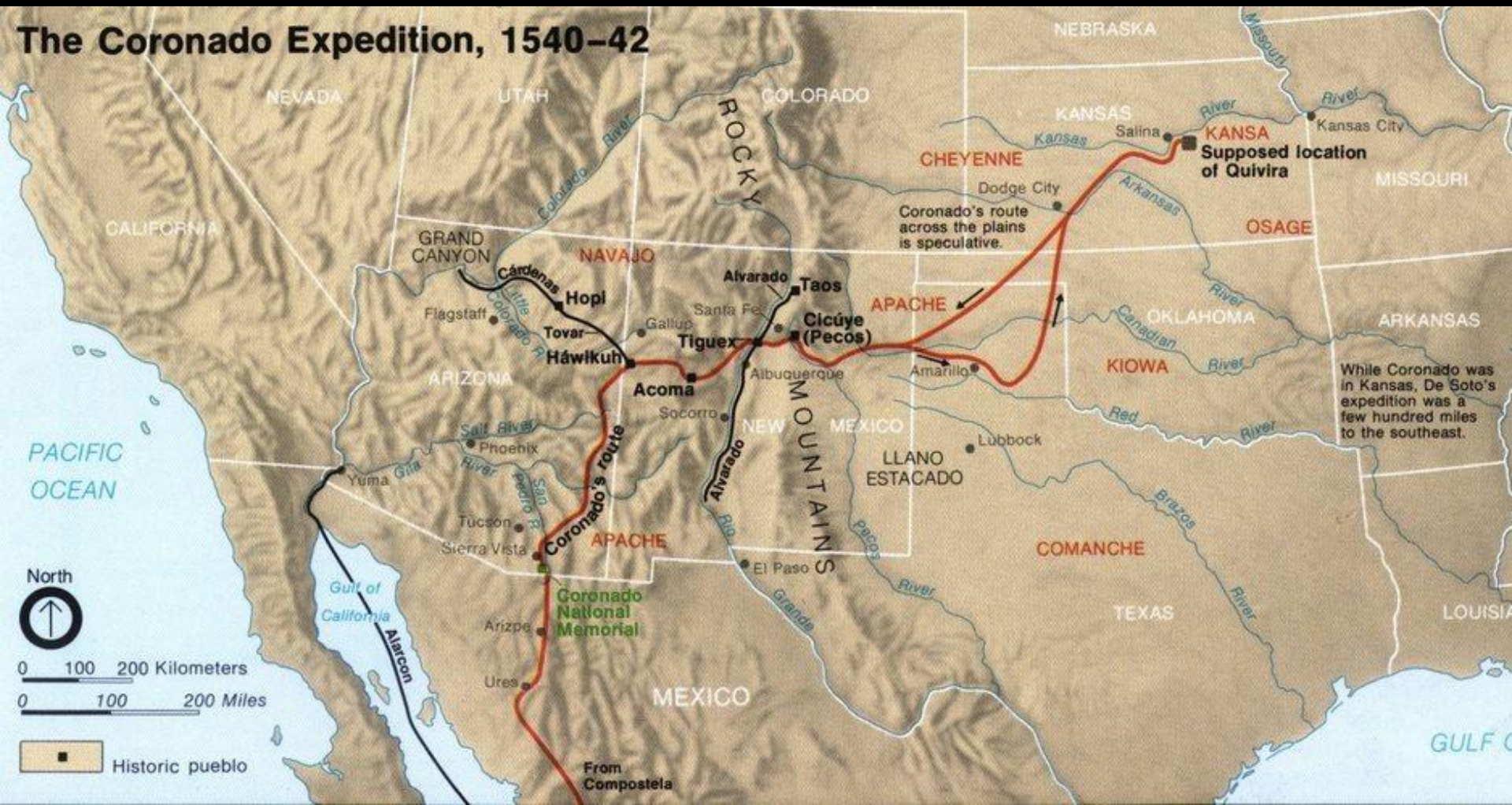


Spain | 1540

Mexico + Great Plains (Kansas)

Explorers of North America and Texas

Francisco Vásquez de Coronado



Explorers of North America and Texas

Francisco Vásquez de Coronado

Goal: Find the City of Gold
(Cíbola), but they found
no treasure.

Explorers of North America and Texas

Francisco Vásquez de Coronado

Discovered the Grand Canyon,
claimed land for Spain, and
gathered information on
native cultures.

Explorers of North America and Texas

Hernando De Soto /
Luis de Moscoso Alvarado



Spain

1539 &
1542



Explorers of North America and Texas

Hernando De Soto /
Luis de Moscoso Alvarado



Florida
to East
Texas



Explorers of North America and Texas



Explorers of North America and Texas

Hernando De Soto /
Luis de Moscoso

Goal: Find riches in North America, but De Soto died after crossing Mississippi River and Moscoso took command.

Explorers of North America and Texas

Hernando De Soto /
Luis de Moscoso

De Soto discovered Mississippi River; Moscoso came to East Texas, met Caddoes, and found petroleum (oil).

Explorers of North America and Texas

Juan de Oñate

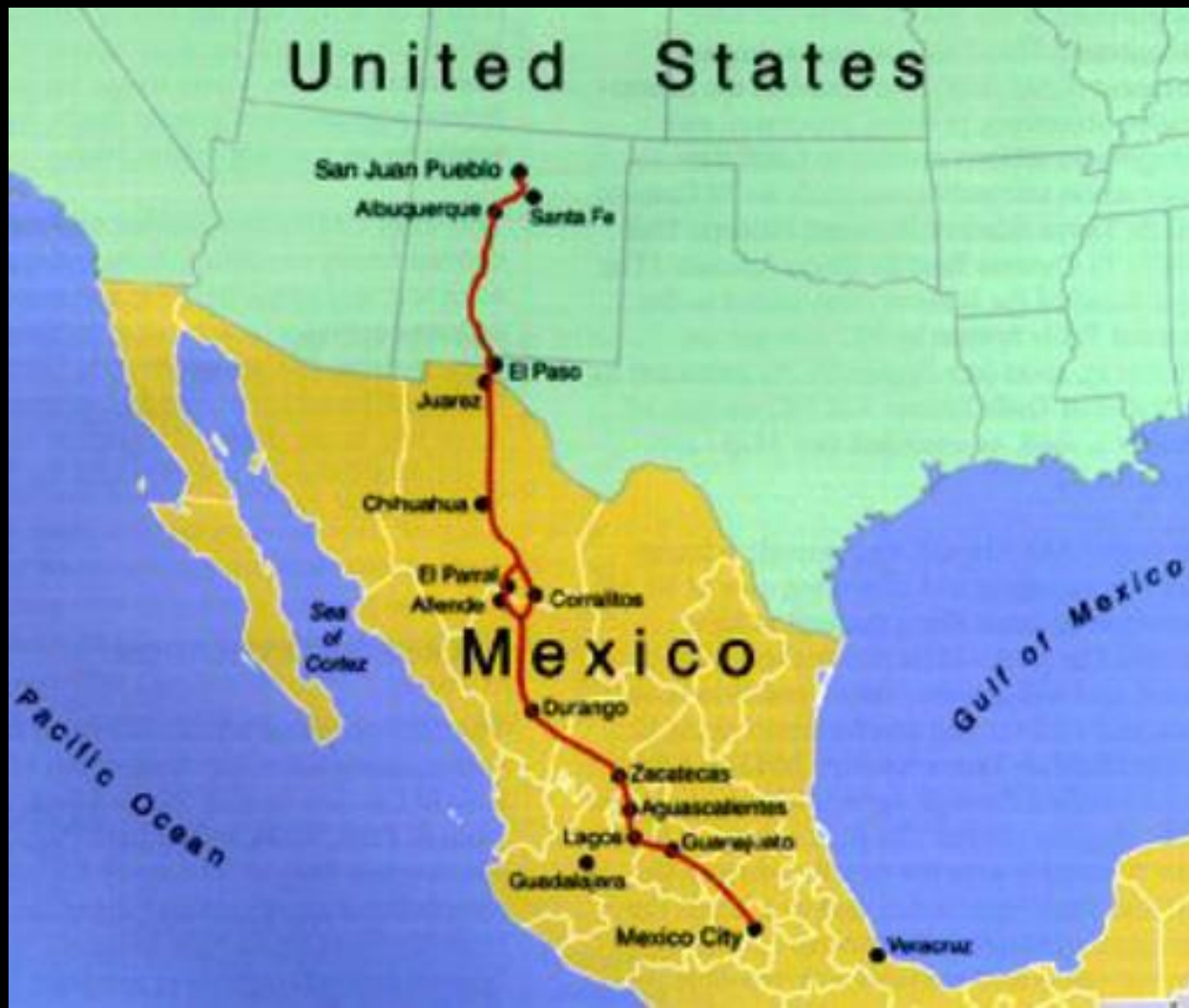


New Spain | 1598

West Texas & New Mexico

Explorers of North America and Texas

Juan de Oñate



Explorers of North America and Texas

Juan de Oñate

Goal: Find riches and establish
Catholic missions in TX/NM.

Founded El Paso (TX) and
Santa Fe (NM).

Explorers of North America and Texas

Juan de Oñate

Claimed New Mexico for Spain and celebrated the first Thanksgiving in North America (Texas, April 1598).

[English Pilgrims: November 1621]

Explorers of North America and Texas



Explorers of North America and Texas



René Robert
Cavelier,
Sieur de
La Salle

France

1682 & 1684

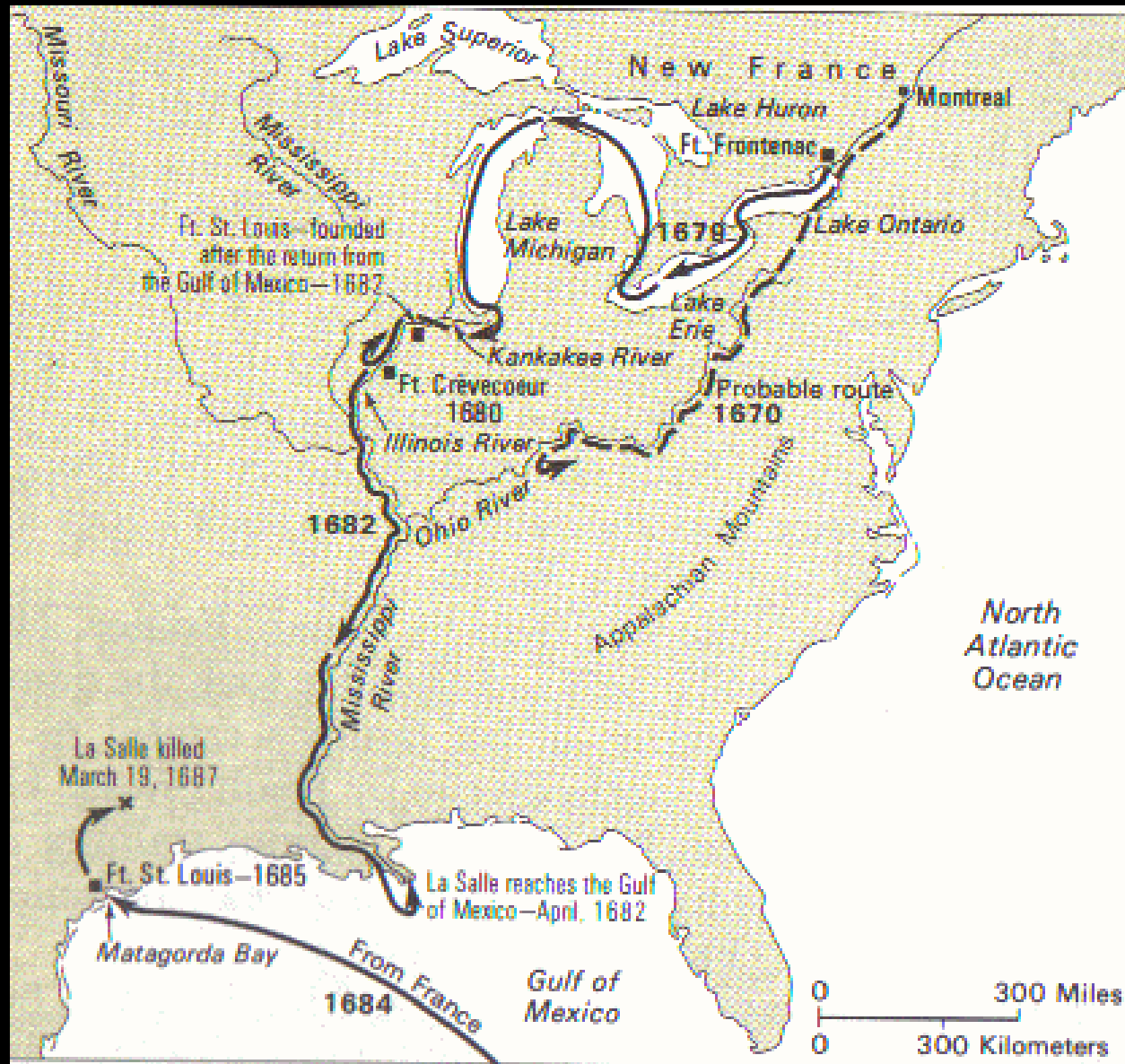
Explorers of North America and Texas



René Robert
Cavelier,
Sieur de
La Salle

Mississippi River
+ Gulf of Mexico
+ Texas

Explorers of North America and Texas



Explorers of North America and Texas

René Robert Cavelier,
Sieur de La Salle

Goal: Find Northwest Passage,
but claimed all lands drained
into Mississippi River for France
and King Louis XIV (1682).

Explorers of North America and Texas

René Robert Cavelier,
Sieur de La Salle

Return journey from France
(1684) landed in Texas, killed
by his men. French trade with
Native Texans turns Spanish
focus to East Texas.

